









CONSERVATION

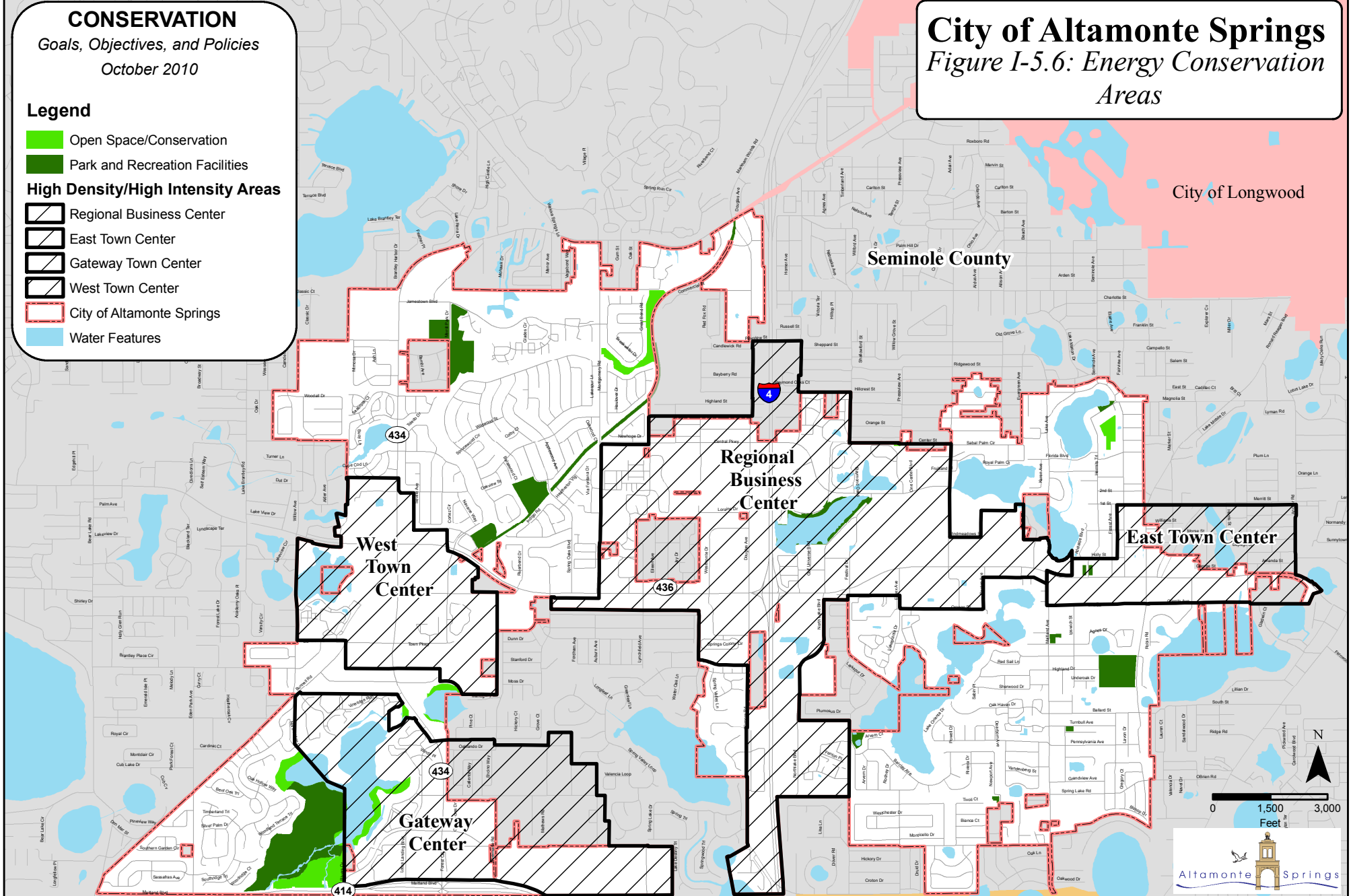
Goals, Objectives, and Policies
October 2010

Legend

-  Open Space/Conservation
-  Park and Recreation Facilities
- High Density/High Intensity Areas**
-  Regional Business Center
-  East Town Center
-  Gateway Town Center
-  West Town Center
-  City of Altamonte Springs
-  Water Features

City of Altamonte Springs

Figure I-5.6: Energy Conservation Areas



Source: City of Altamonte Springs GIS
Seminole County GIS, 2010
044187015

0 1,500 3,000
Feet

Altamonte Springs

Kimley-Horn and Associates, Inc.